

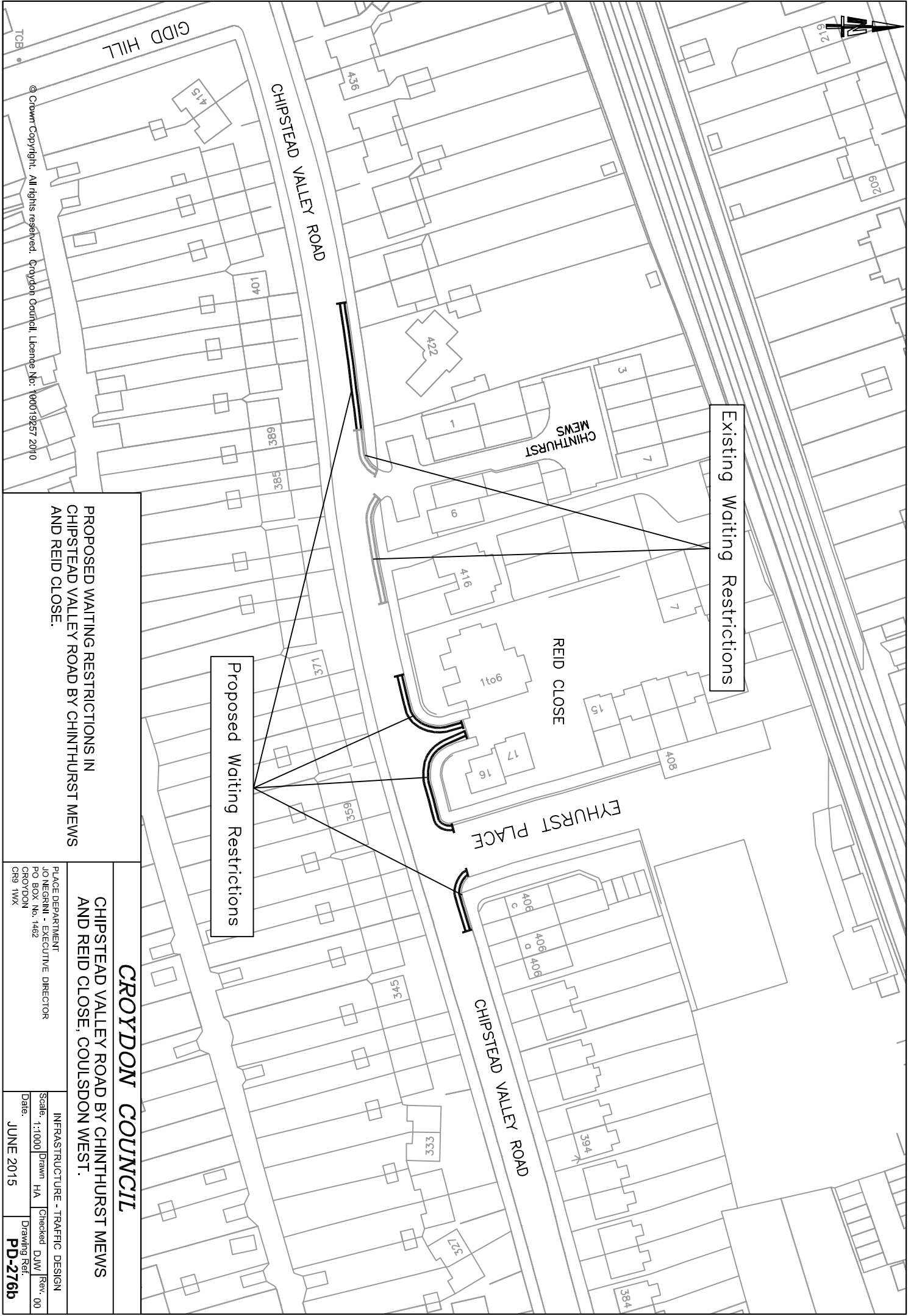
PROPOSED WAITING RESTRICTIONS AT THE JUNCTION OF DOWNS RD WITH WESTWOOD RD AND OPPOSITE WESTWOOD ROAD

Proposed Double Yellow Lines Waiting Restrictions

CROYDON COUNCIL

**DOWNS ROAD / WESTWOOD ROAD,
COULSDON EAST**

DEVELOPMENT AND ENVIRONMENT DEPARTMENT		INFRASTRUCTURE - TRAFFIC DESIGN	
JO NEGRINI - EXECUTIVE DIRECTOR		Scale: 1:1000	Drawn: HA
PO BOX No. 1482		Date: JUNE 2015	Checked: DJW
CROYDON			Rev: 00
CR9 1WX			Drawing Ref: PD - 276a



Existing Waiting Restrictions

Proposed Waiting Restrictions

© Crown Copyright. All rights reserved. Croydon Council. Licence No: 100019257 2010

PROPOSED WAITING RESTRICTIONS IN
CHIPSTEAD VALLEY ROAD BY CHINTHURST MEWS
AND REID CLOSE.

CROYDON COUNCIL

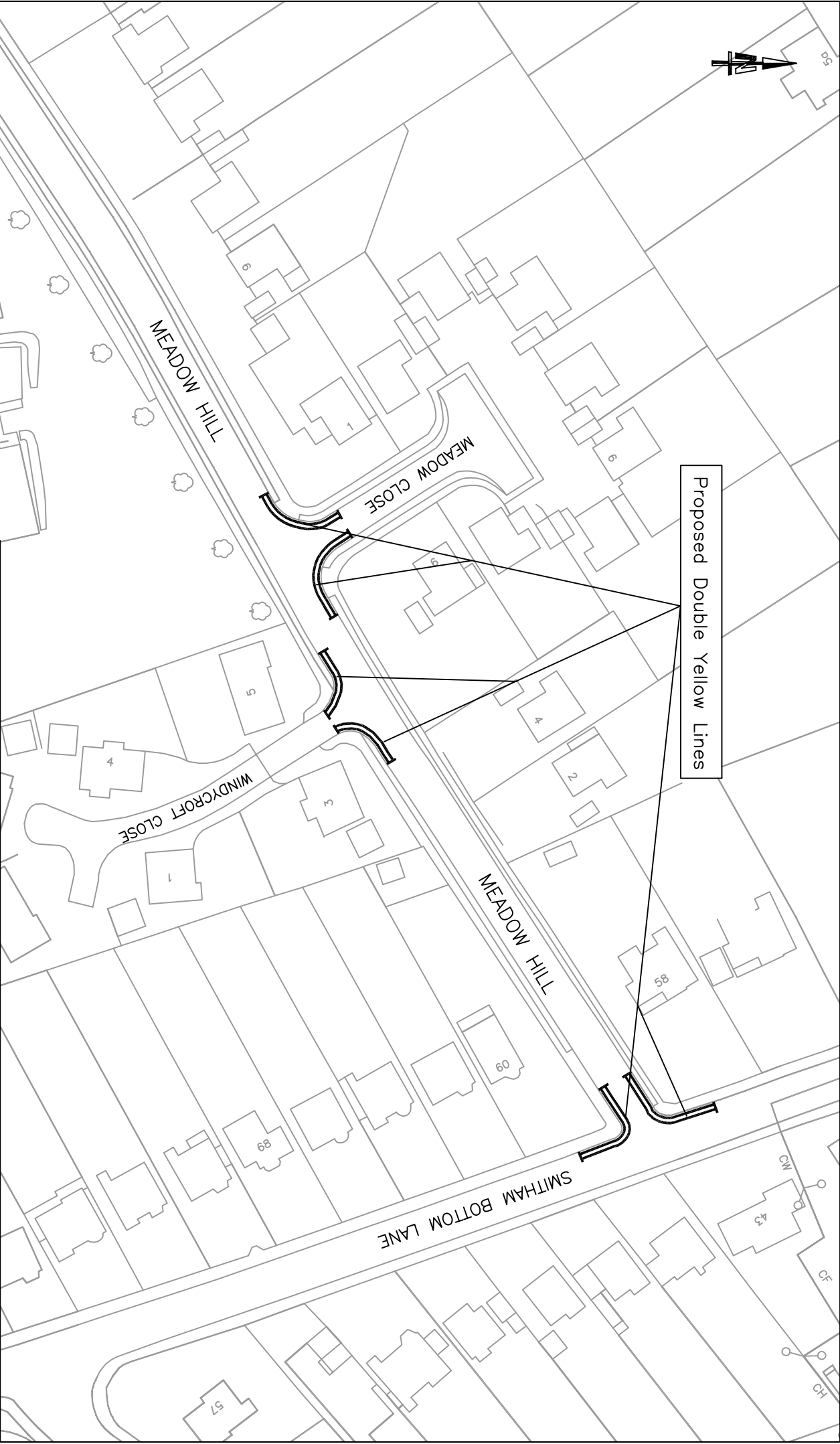
CHIPSTEAD VALLEY ROAD BY CHINTHURST MEWS
AND REID CLOSE, COULSDON WEST.

PLACE DEPARTMENT	JO NEGRINI - EXECUTIVE DIRECTOR
PO BOX No. 1482	CROYDON
CR9 1WX	

INFRASTRUCTURE - TRAFFIC DESIGN	Scale: 1:1000	Drawn: HA	Checked: DJW	Rev: 00
Date:	JUNE 2015		Drawing Ref:	PD-276b



Proposed Double Yellow Lines



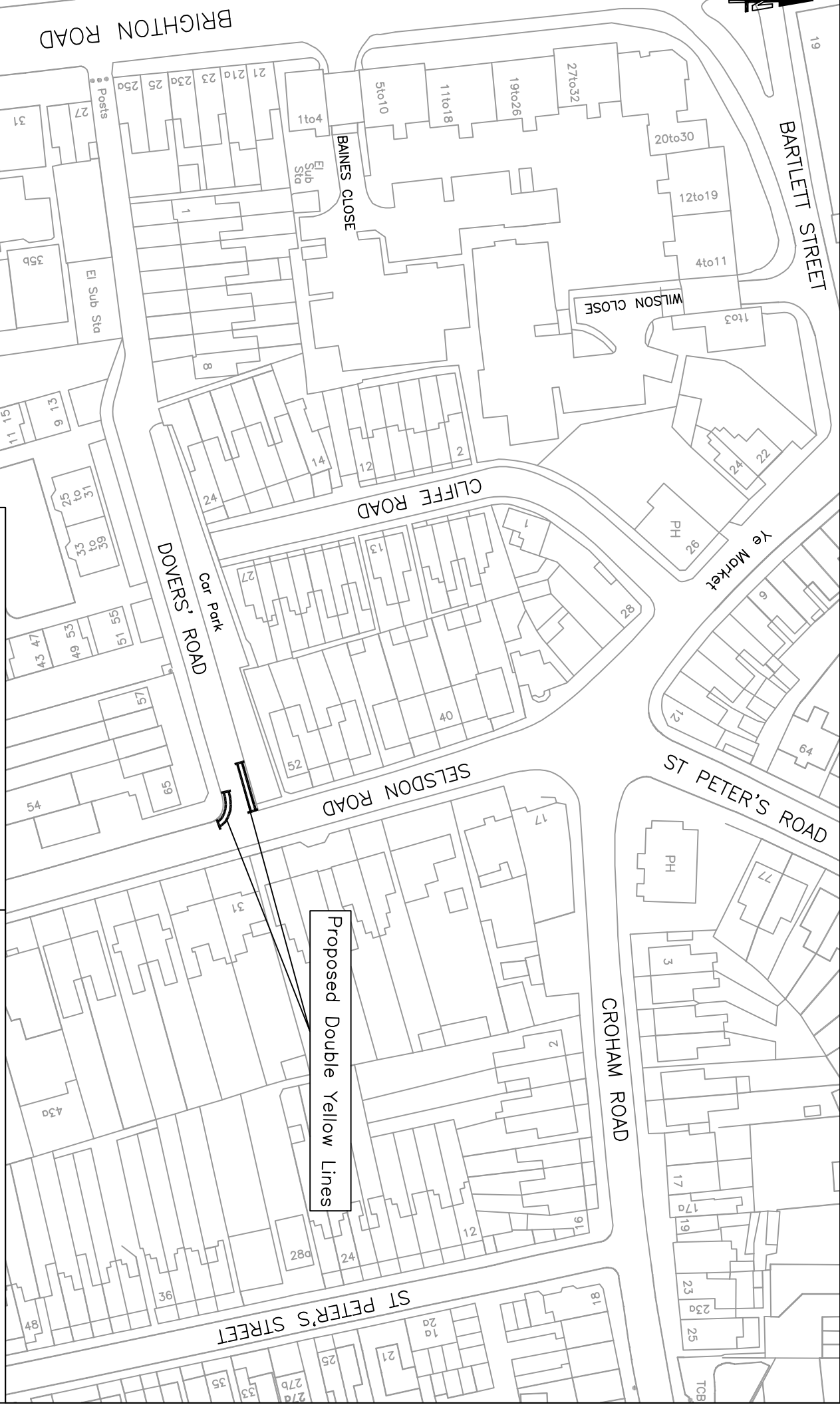
PROPOSED WAITING RESTRICTIONS AT
VARIOUS JUNCTIONS WITH MEADOW HILL

CROYDON COUNCIL

MEADOW HILL JUNCTIONS WITH SMITHAM BOTTOM LANE,
WINDYCROFT CLOSE & MEADOW HILL, COULSDON WEST.

PLACE DEPARTMENT
JO NEGRINI - EXECUTIVE DIRECTOR
PO BOX No. 1482
CROYDON
CR9 1WX

INFRASTRUCTURE - TRAFFIC DESIGN
Scale: 1:1000
Date: JUNE 2015
Drawn: HA
Checked: DJW
Rev: 00
Drawing Ref: PD-276c



Proposed Double Yellow Lines

PROPOSED WAITING RESTRICTIONS IN
DOVERS' ROAD JUNCTION WITH SELSDON ROAD

CROYDON COUNCIL

DOVERS' ROAD BY SELSDON ROAD, CROHAM.

PLACE DEPARTMENT
JON GRINNI - EXECUTIVE DIRECTOR
PO BOX No. 1482
CROYDON
CR9 1WX

INFRASTRUCTURE - TRAFFIC DESIGN
Scale: 1:1000 Drawn: HA Checked: DJW Rev: 00
Date: JUNE 2015 Drawing Ref: PD-276d



THERESA'S WALK

SANDERSTEAD ROAD

BEECHWOOD ROAD

Old Fox Footpath

MONTANA CLOSE

WEST HILL

Existing Double Yellow Lines

Proposed Double Yellow Lines

PROPOSED WAITING RESTRICTIONS IN WEST HILL BY SANDERSTEAD ROAD.

CROYDON COUNCIL

WEST HILL BY SANDERSTEAD ROAD, CROHAM

© Crown Copyright. All rights reserved. Croydon Council. Licence No: 100019257/2010

PLACE DEPARTMENT
JO NEGRINI - EXECUTIVE DIRECTOR
PO BOX No. 1482
CROYDON
CR9 1WX

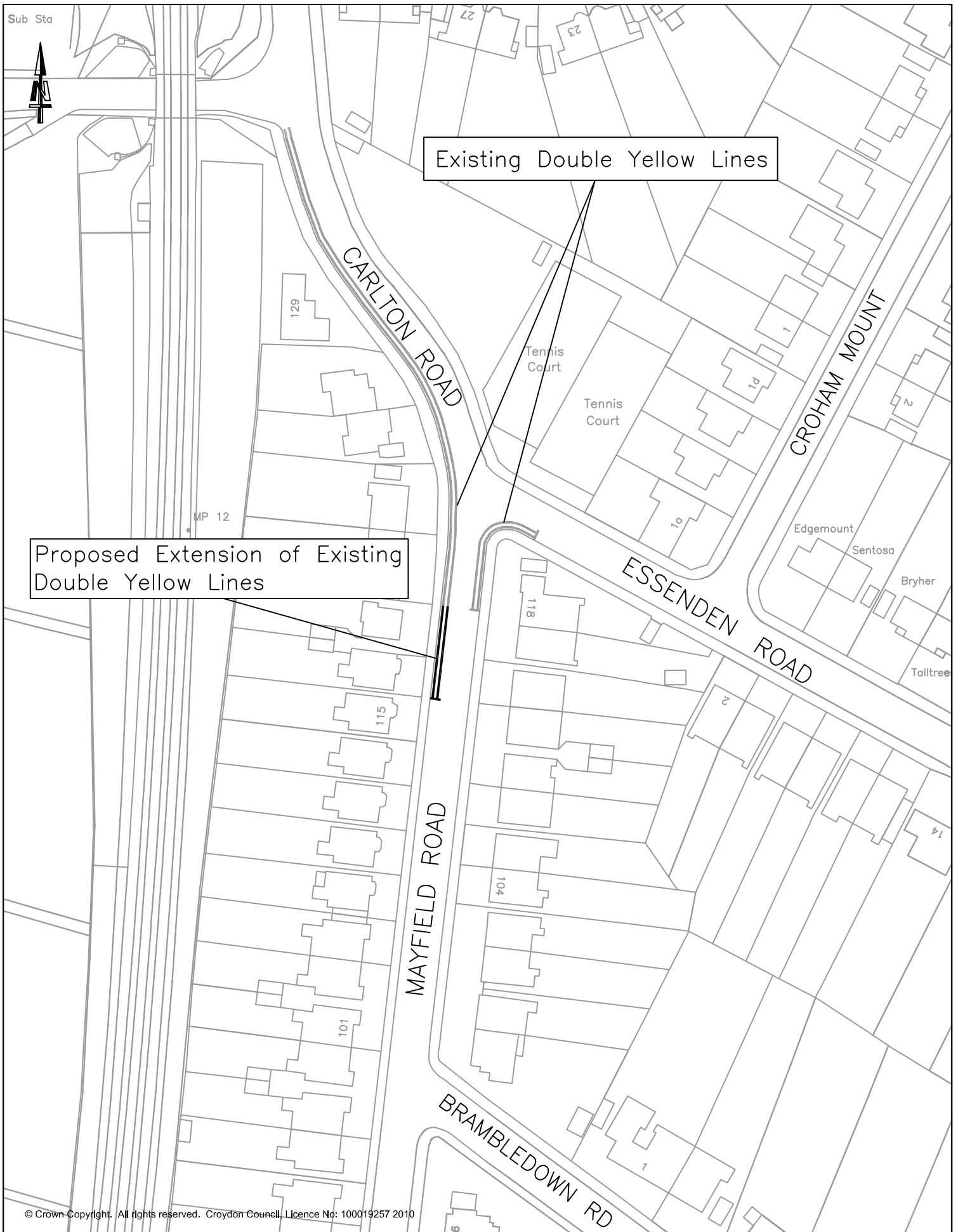
INFRASTRUCTURE - TRAFFIC DESIGN
Scale: 1:1000
Date: JUNE 2015
Drawn: HA
Checked: DJW
Rev: 00
Drawing Ref: PD-276e

Sub Sta



Existing Double Yellow Lines

Proposed Extension of Existing Double Yellow Lines



© Crown Copyright. All rights reserved. Croydon Council, Licence No: 100019257 2010

CROYDON COUNCIL

MAYFIELD ROAD NEAR ESSENDEN ROAD, CROHAM.

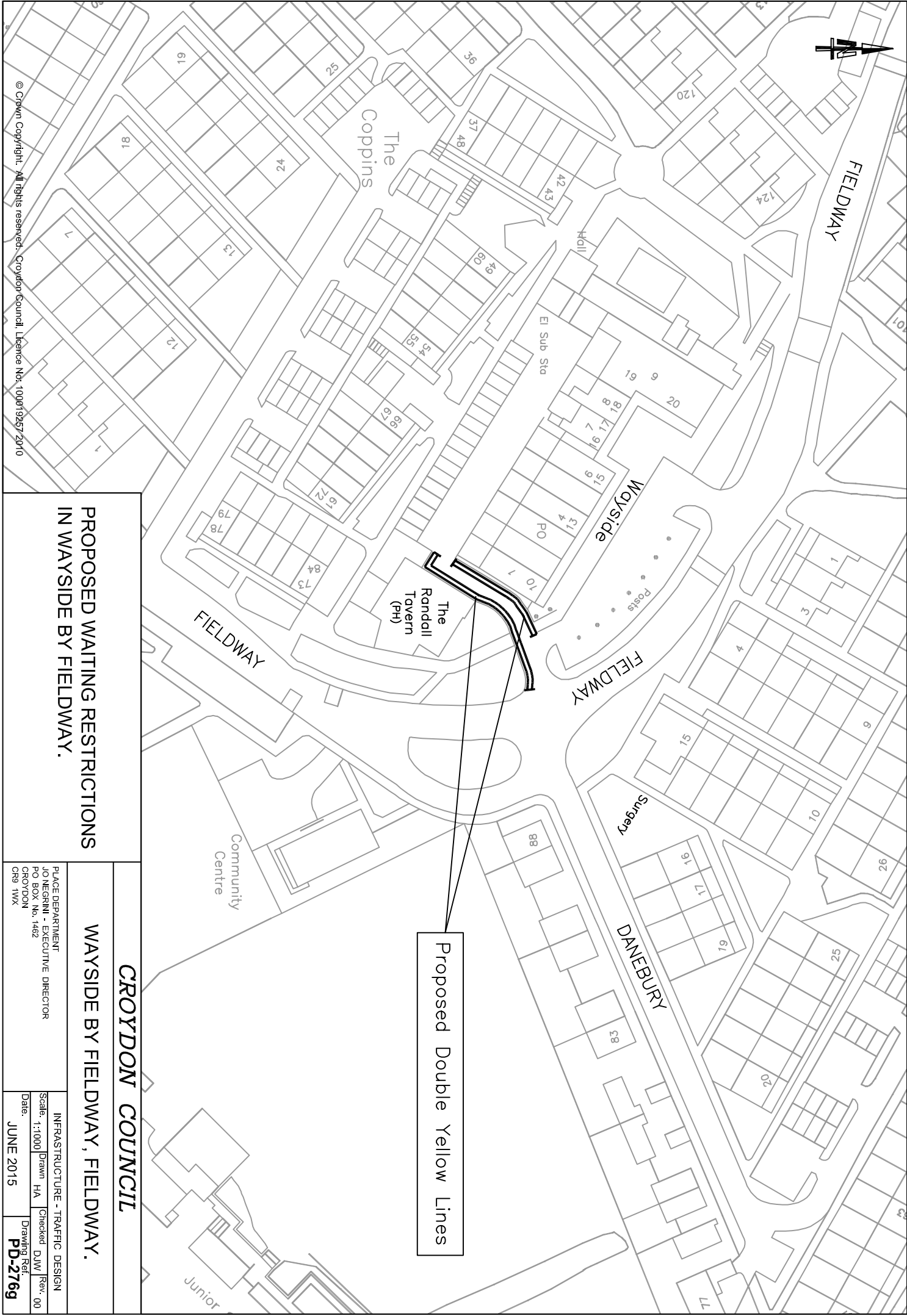
PROPOSED WAITING RESTRICTIONS IN MAYFIELD ROAD NEAR ESSENDEN ROAD

PLACE DEPARTMENT
 JO NEGRINI - EXECUTIVE DIRECTOR
 PO BOX No. 1462
 CROYDON
 CR9 1WX

INFRASTRUCTURE - TRAFFIC DESIGN

Scale: 1:1000	Drawn HA	Checked DJW	Rev. 00
---------------	----------	-------------	---------

Date: JUNE 2015	Drawing Ref. PD-276f
-----------------	----------------------



**PROPOSED WAITING RESTRICTIONS
IN WAYSIDE BY FIELDWAY.**

Proposed Double Yellow Lines

CROYDON COUNCIL

WAYSIDE BY FIELDWAY, FIELDWAY.

PLACE DEPARTMENT
JO NEGRINI - EXECUTIVE DIRECTOR
PO BOX No. 1482
CROYDON
CR9 1WX

INFRASTRUCTURE - TRAFFIC DESIGN
Scale: 1:1000 Drawn HA Checked DJW Rev. 00
Date: JUNE 2015 Drawing Ref: **PD-276g**



FERNWOOD

PIXTON WAY

Existing Pedestrian Crossing Point

Proposed Double Yellow Lines

Existing Bus Cages

Friars Wood

PIXTON WAY

Bowens Wood

Existing Double Yellow Lines

Forestdale Forum

BARDOLPH AVENUE

Newlands Woods

PIXTON WAY

© Crown Copyright. All rights reserved. Croydon Council. Licence No: 1000192572010

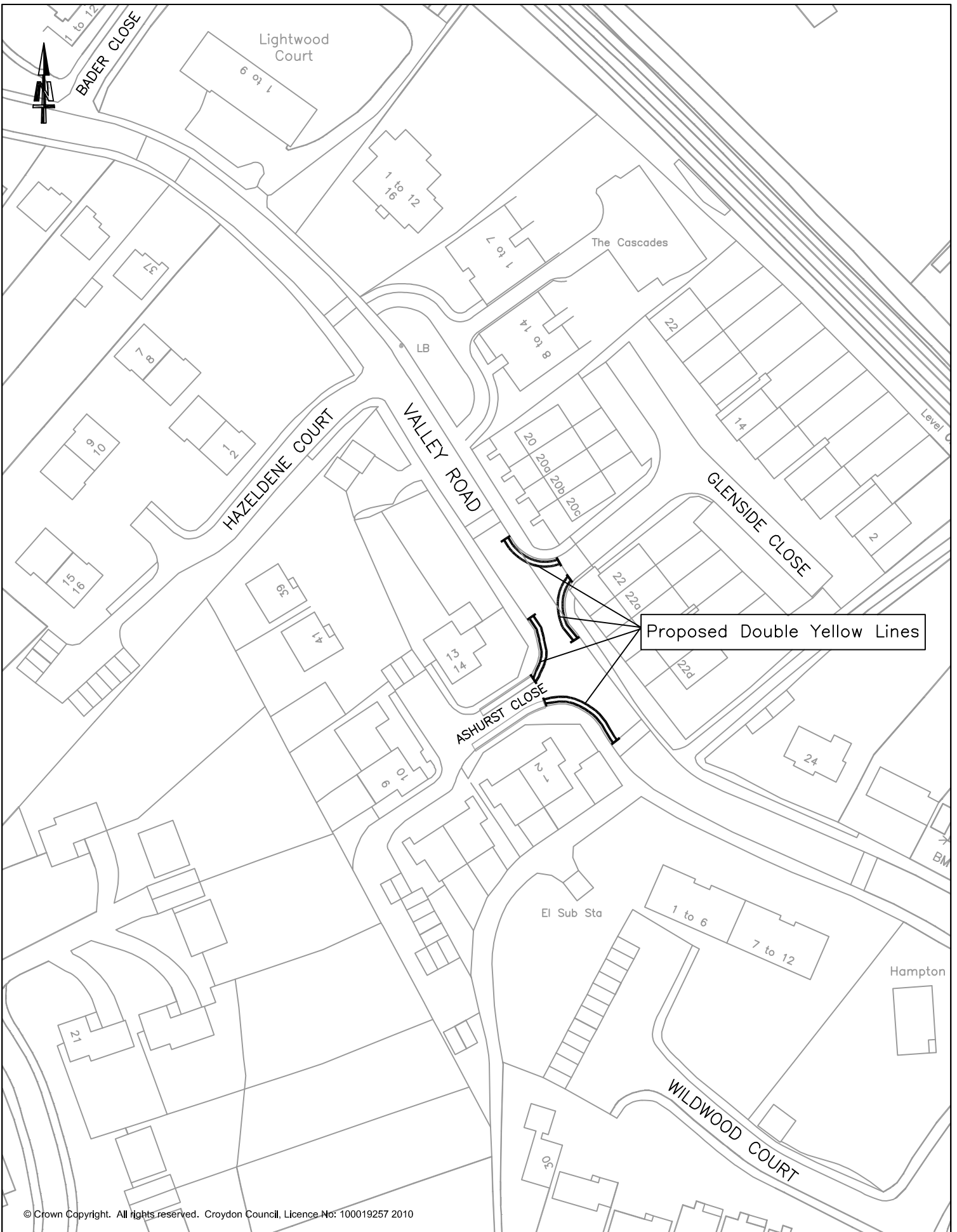
**PROPOSED WAITING RESTRICTIONS
IN PIXTON WAY BETWEEN FERNHURST
AND BARDOLPH AVENUE.**

CROYDON COUNCIL

**PIXTON WAY BETWEEN FERNHURST
& BARDOLPH AVENUE, HEATHFIELD**

PLACE DEPARTMENT
JO NEGRINI - EXECUTIVE DIRECTOR
PO BOX No. 1482
CROYDON
CR9 1WX

INFRASTRUCTURE - TRAFFIC DESIGN
Scale: 1:1000 Drawn: HA Checked: DJW Rev: 00
Date: JUNE 2015 Drawing Ref: **PD-276h**



Proposed Double Yellow Lines

© Crown Copyright. All rights reserved. Croydon Council, Licence No: 100019257 2010

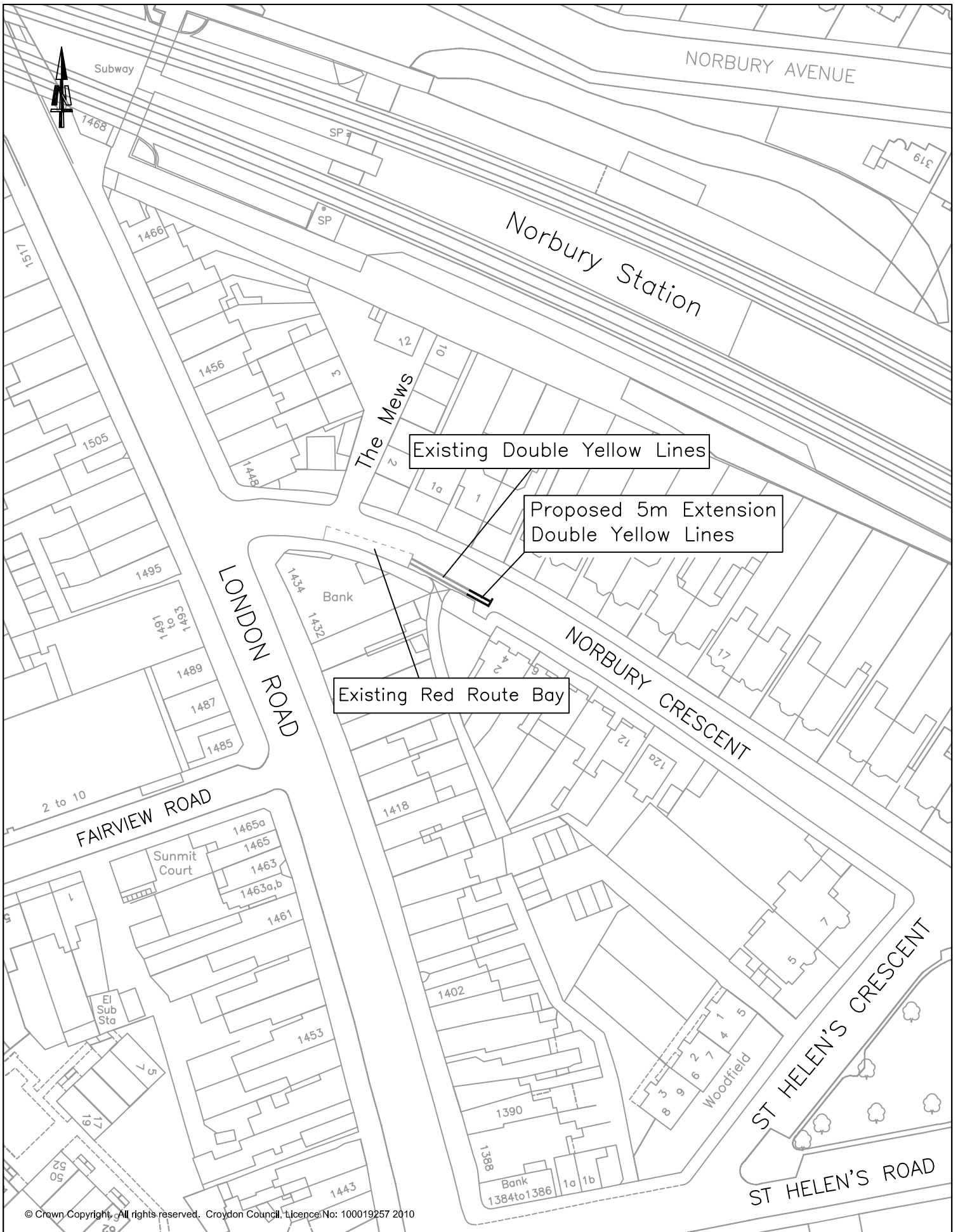
PROPOSED WAITING RESTRICTIONS IN VALLEY ROAD
 JUNCTIONS WITH GLENSIDE CLOSE AND
 ASHURST CLOSE.

CROYDON COUNCIL

VALLEY ROAD JUNCTIONS WITH GLENSIDE CLOSE
 AND ASHURST CLOSE, KENSLEY.

PLACE DEPARTMENT
 JO NEGRINI - EXECUTIVE DIRECTOR
 PO BOX No. 1462
 CROYDON
 CR9 1WX

INFRASTRUCTURE - TRAFFIC DESIGN			
Scale: 1:1000	Drawn HA	Checked DJW	Rev. 00
Date: JUNE 2015	Drawing Ref. PD-276i		



© Crown Copyright. All rights reserved. Croydon Council. Licence No: 100019257 2010

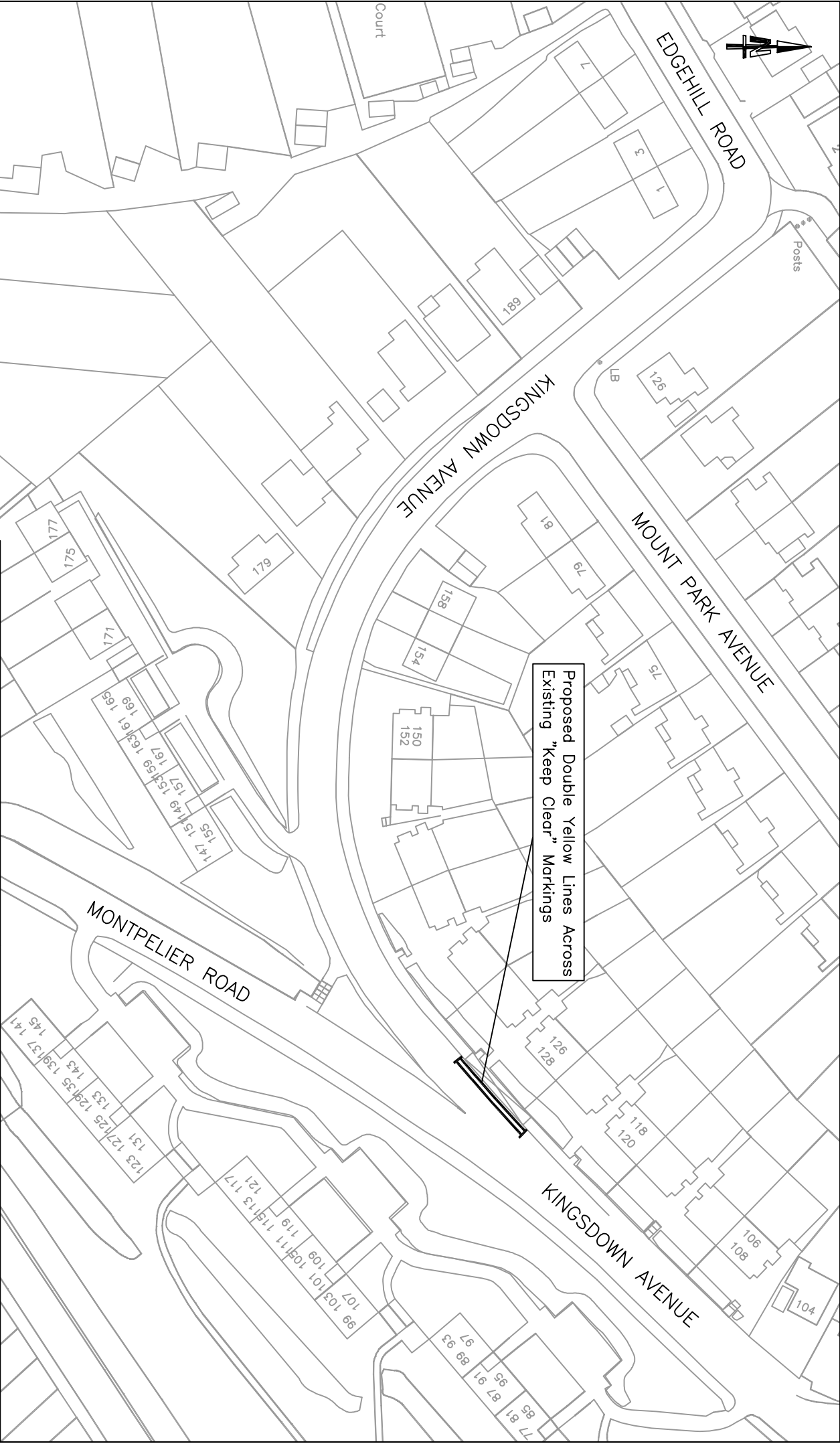
PROPOSED EXTENSION OF EXISTING WAITING RESTRICTIONS IN NORBURY CRESCENT NEAR LONDON ROAD

CROYDON COUNCIL

NORBURY CRESCENT NEAR LONDON ROAD, NORBURY.

PLACE DEPARTMENT
 JO NEGRINI - EXECUTIVE DIRECTOR
 PO BOX No. 1462
 CROYDON
 CR9 1WX

INFRASTRUCTURE - TRAFFIC DESIGN			
Scale: 1:1000	Drawn HA	Checked DJW	Rev. 00
Date:	JUNE 2015		Drawing Ref. PD-276j



Proposed Double Yellow Lines Across Existing "Keep Clear" Markings

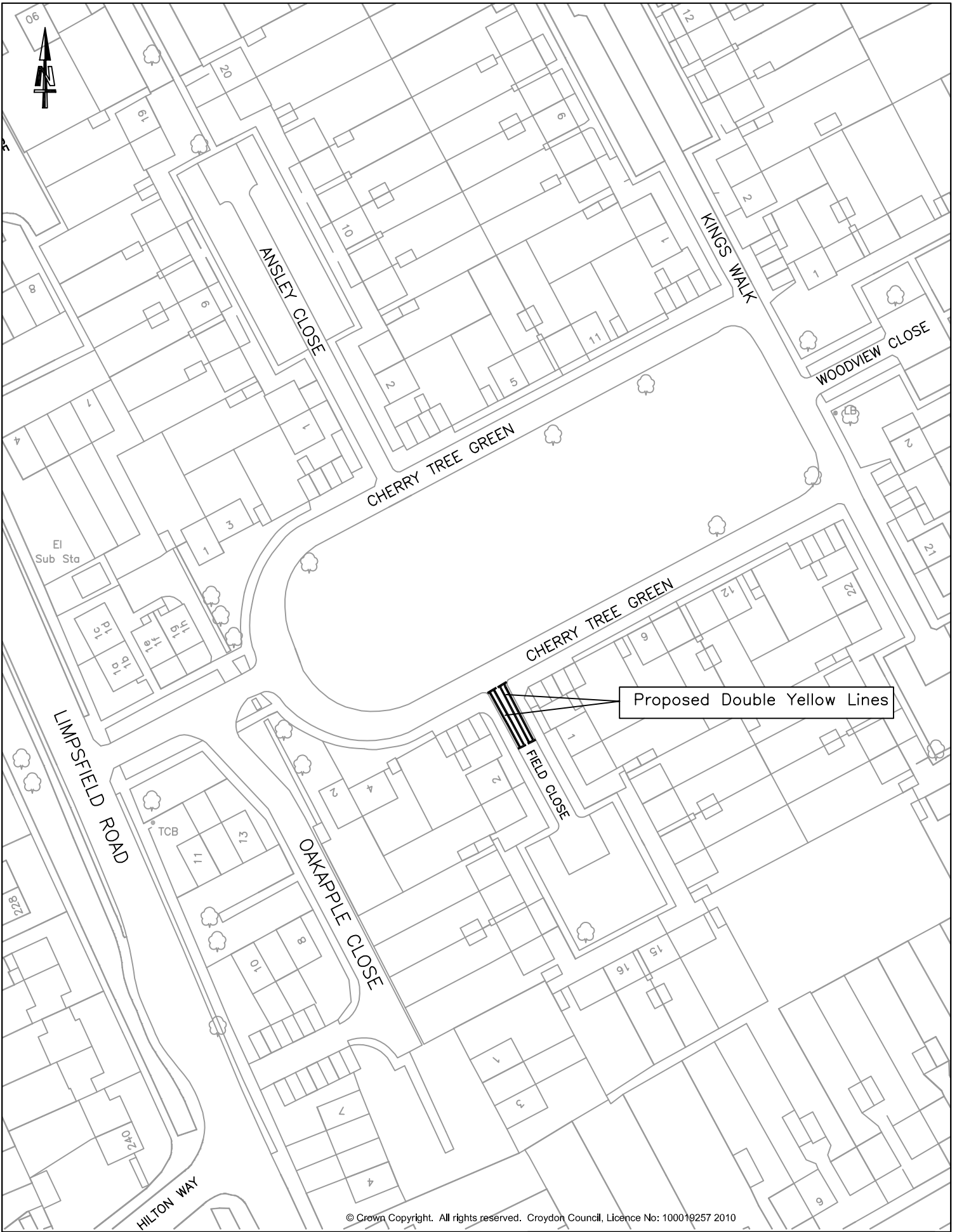
PROPOSED WAITING RESTRICTION IN KINGSDOWN AVENUE OPPOSITE MONTPELLIER ROAD.

CROYDON COUNCIL
KINGSDOWN AVENUE OPPOSITE MONTPELLIER ROAD, PURLEY.

© Crown Copyright. All rights reserved. Croydon Council. Licence No: 100019257 2010

PLACE DEPARTMENT
JO NEGRINI - EXECUTIVE DIRECTOR
PO BOX No. 1482
CROYDON
CR9 1WX

INFRASTRUCTURE - TRAFFIC DESIGN
Scale: 1:1000 Drawn HA Checked DJW Rev. 00
Date: JUNE 2015 Drawing Ref: **PD-276k**



© Crown Copyright. All rights reserved. Croydon Council, Licence No: 100019257 2010

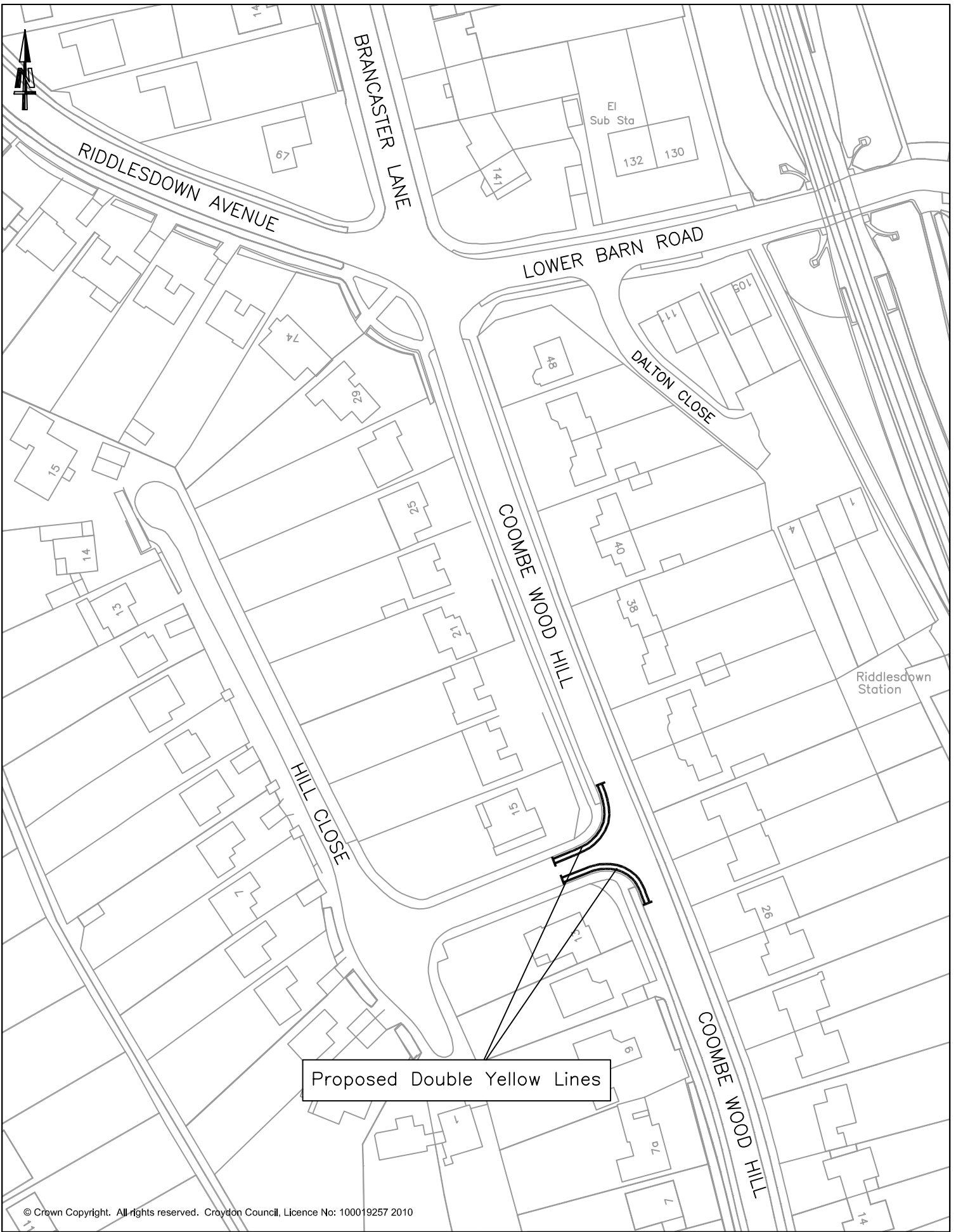
CROYDON COUNCIL

FIELD CLOSE BY CHERRY TREE GREEN, SANDERSTEAD

**PROPOSED WAITING RESTRICTIONS IN
FIELD CLOSE BY CHERRY TREE GREEN.**

PLACE DEPARTMENT
JO NEGRINI - EXECUTIVE DIRECTOR
PO BOX No. 1462
CROYDON
CR9 1WX

INFRASTRUCTURE - TRAFFIC DESIGN			
Scale:	1:1000	Drawn	HA
Date:	JUNE 2015	Checked	DJW
		Rev.	00
			PD-276L



Proposed Double Yellow Lines

© Crown Copyright. All rights reserved. Croydon Council, Licence No: 100019257 2010

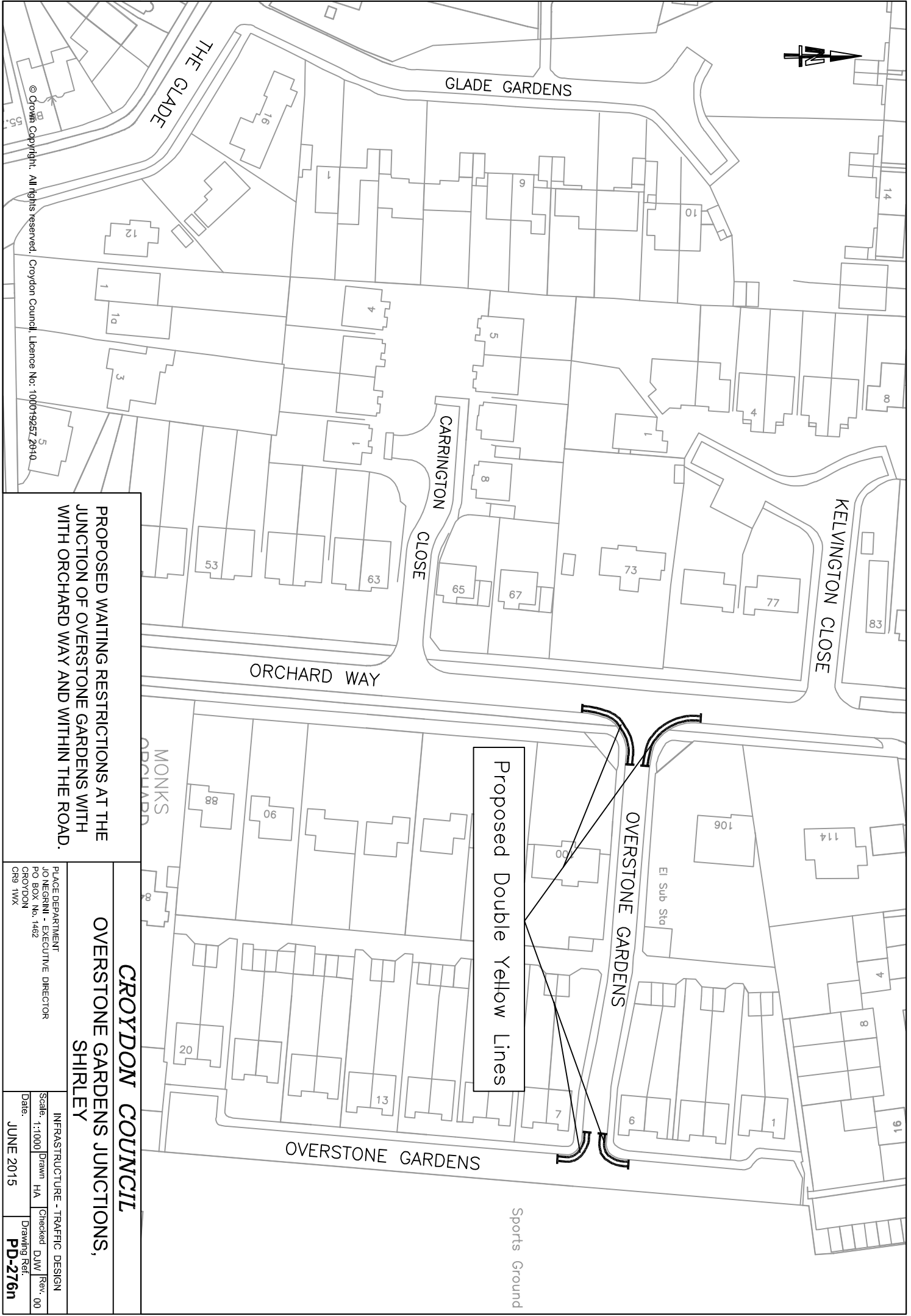
PROPOSED WAITING RESTRICTIONS AT THE JUNCTION OF HILL CLOSE WITH COOMBE WOOD HILL.

CROYDON COUNCIL

HILL CLOSE JUNCTION WITH COOMBE WOOD HILL, SANDERSTEAD

PLACE DEPARTMENT
 JO NEGRINI - EXECUTIVE DIRECTOR
 PO BOX No. 1462
 CROYDON
 CR9 1WX

INFRASTRUCTURE - TRAFFIC DESIGN			
Scale: 1:1000	Drawn HA	Checked DJW	Rev. 00
Date: JUNE 2015	Drawing Ref. PD-276m		



© Crown Copyright. All rights reserved. Croxdon Council Licence No: 10001925Z 2010

PROPOSED WAITING RESTRICTIONS AT THE JUNCTION OF OVERSTONE GARDENS WITH ORCHARD WAY AND WITHIN THE ROAD.

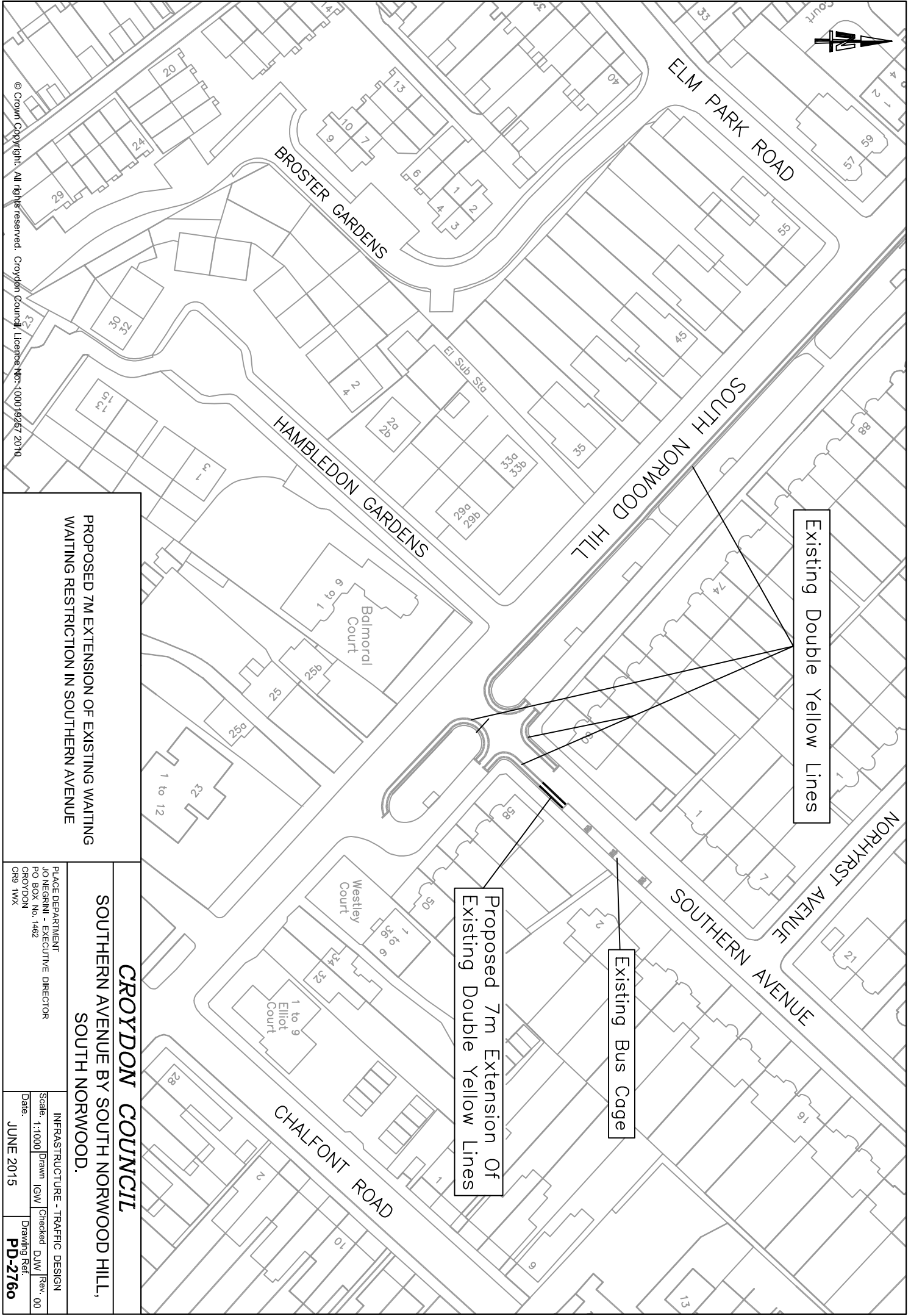
Proposed Double Yellow Lines

CROYDON COUNCIL

OVERSTONE GARDENS JUNCTIONS, SHIRLEY

PLACE DEPARTMENT
JO NEGRINI - EXECUTIVE DIRECTOR
PO BOX No. 1482
CROYDON
CR9 1WX

INFRASTRUCTURE - TRAFFIC DESIGN
Scale: 1:1000 Drawn: HA Checked: DJW Rev: 00
Date: JUNE 2015 Drawing Ref: **PD-276n**



Existing Double Yellow Lines

Existing Bus Cage

Proposed 7m Extension Of Existing Double Yellow Lines

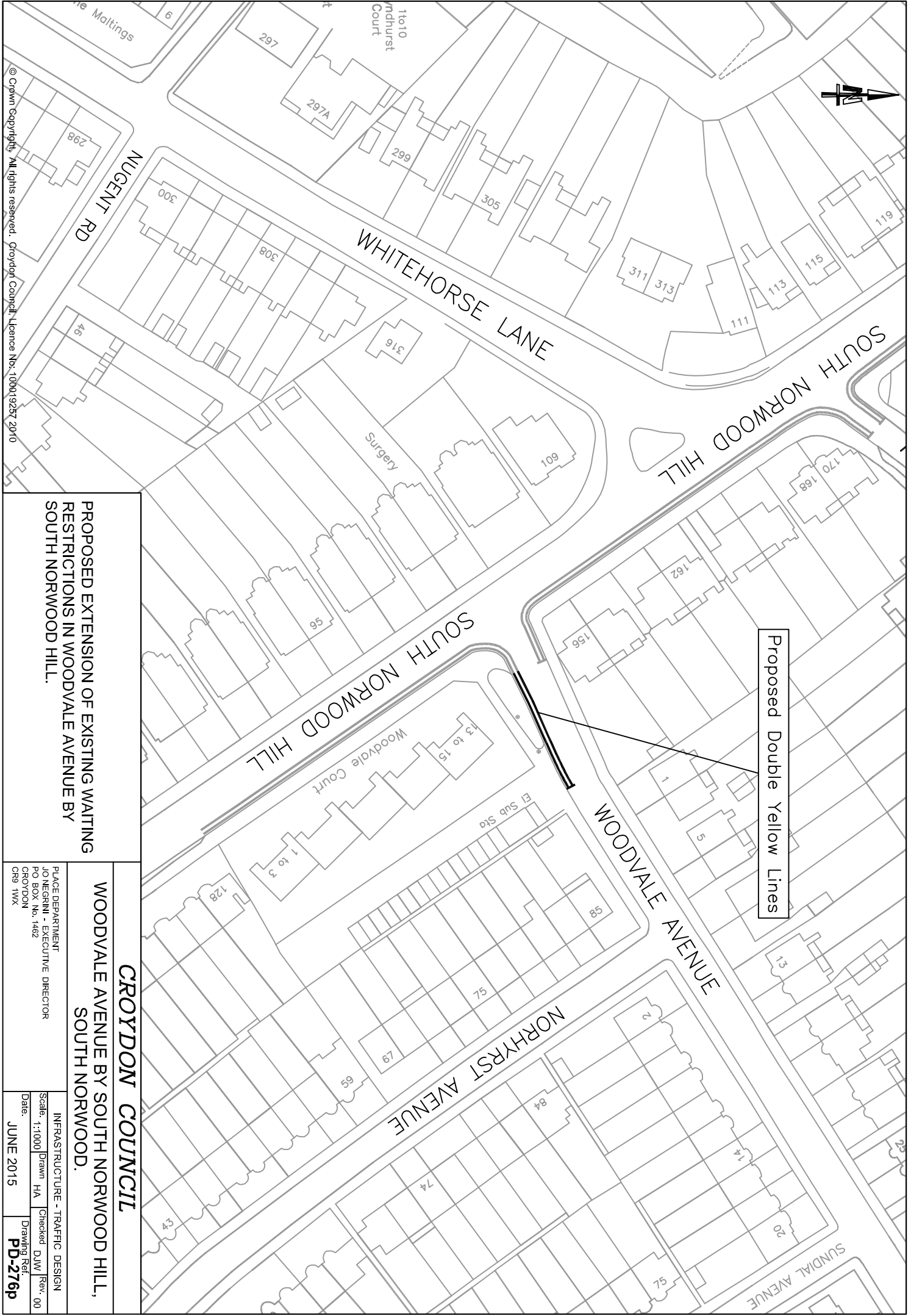
PROPOSED 7M EXTENSION OF EXISTING WAITING WAITING RESTRICTION IN SOUTHERN AVENUE

CROYDON COUNCIL

SOUTHERN AVENUE BY SOUTH NORWOOD HILL, SOUTH NORWOOD.

PLACE DEPARTMENT
JO NEGRINI - EXECUTIVE DIRECTOR
PO BOX No. 1482
CROYDON
CR9 1WX

INFRASTRUCTURE - TRAFFIC DESIGN
Scale: 1:1000
Date: JUNE 2015
Drawing Ref: PD-2760



Proposed Double Yellow Lines

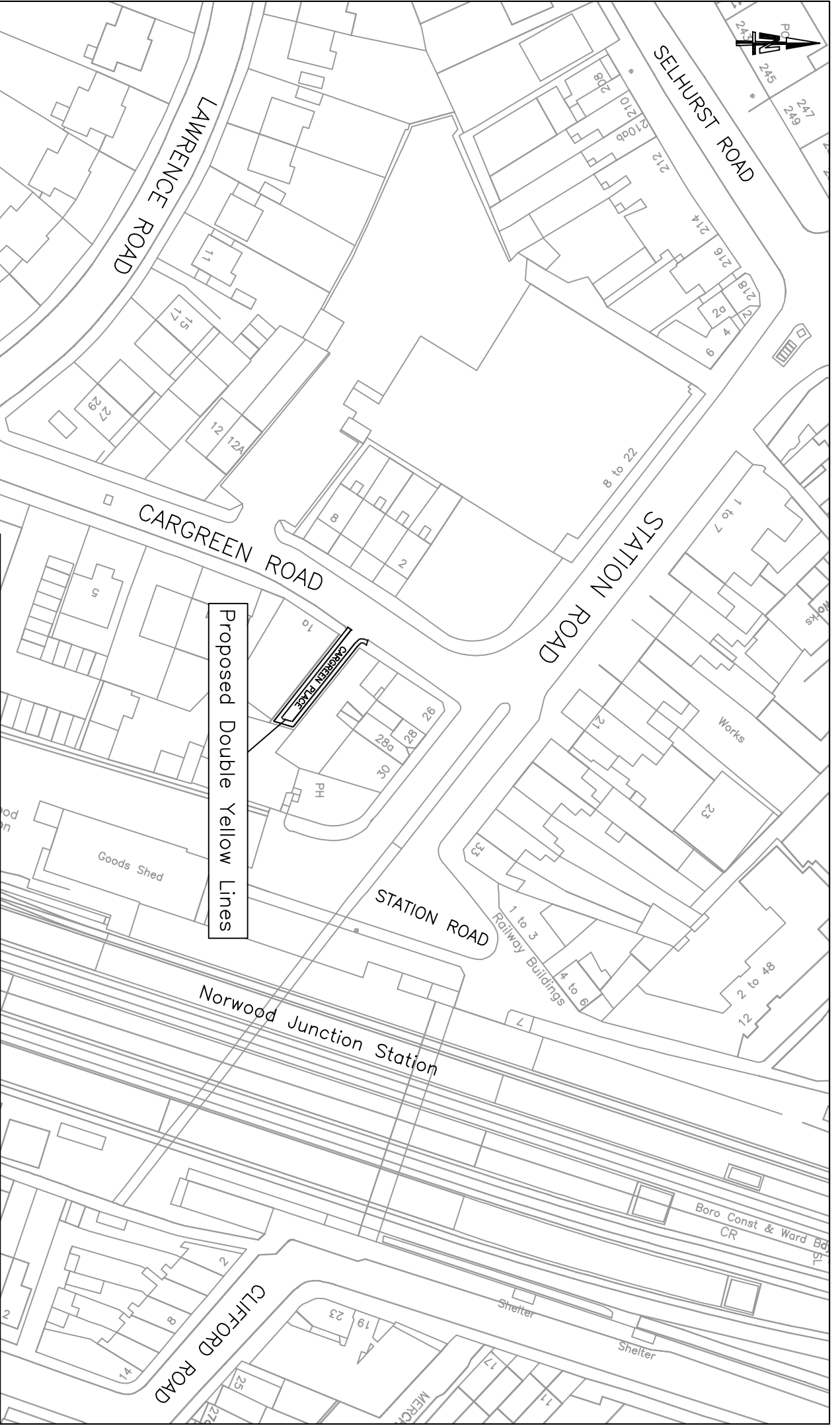
PROPOSED EXTENSION OF EXISTING WAITING RESTRICTIONS IN WOODVALE AVENUE BY SOUTH NORWOOD HILL.

CROYDON COUNCIL

WOODVALE AVENUE BY SOUTH NORWOOD HILL, SOUTH NORWOOD.

PLACE DEPARTMENT JO NEGRINI - EXECUTIVE DIRECTOR PO BOX No. 1482 CROYDON CR9 1WX	INFRASTRUCTURE - TRAFFIC DESIGN Scale: 1:1000 Date: JUNE 2015	Drawn: HA Checked: DJW Rev: 00	Drawing Ref: PD-276p
--	---	--------------------------------------	-----------------------------

© Crown Copyright. All rights reserved. Croydon Council. Licence No. 100019287 2010



Proposed Double Yellow Lines

**PROPOSED WAITING RESTRICTIONS
IN CARGREEN PLACE.**

CROYDON COUNCIL
CARGREEN PLACE, SOUTH NORWOOD.

PLACE DEPARTMENT
JO NEGRINI - EXECUTIVE DIRECTOR
PO BOX No. 1482
CROYDON
CR9 1WX

INFRASTRUCTURE - TRAFFIC DESIGN
Scale: 1:1000
Date: JUNE 2015
Drawn: HA
Checked: DJW
Rev: 00
Drawing Ref: PD-276q



Haling Manor High School

Proposed Double Yellow Lines

Existing Double Yellow Lines

**PROPOSED WAITING RESTRICTIONS
IN KENDRA HALL ROAD.**

CROYDON COUNCIL

KENDRA HALL ROAD, WADDON.

© Crown Copyright. All rights reserved. Croydon Council Licence No: 190019257 2010

PLACE DEPARTMENT
JO NEGRINI - EXECUTIVE DIRECTOR
PO BOX No. 1482
CROYDON
CR9 1WX

INFRASTRUCTURE - TRAFFIC DESIGN
Scale: 1:1000
Date: JUNE 2015
Drawn: HA
Checked: DJW
Rev: 00
Drawing Ref: **PD-276r**

